



KEY VOCABULARY

map

a 2-D picture that shows **where places are located**

globe

a 3-D representation of the world

navigate

to **travel along a route**, finding a way through

location

the place **where something is**

direction

the **way something is moving or facing**

ordnance survey

an **organisation that produces maps** in the UK

symbols

small pictures that are used on maps to **represent features of a place**


scale

the **size of a map compared to the actual size of the area** it is showing: maps are much smaller than the real places they show

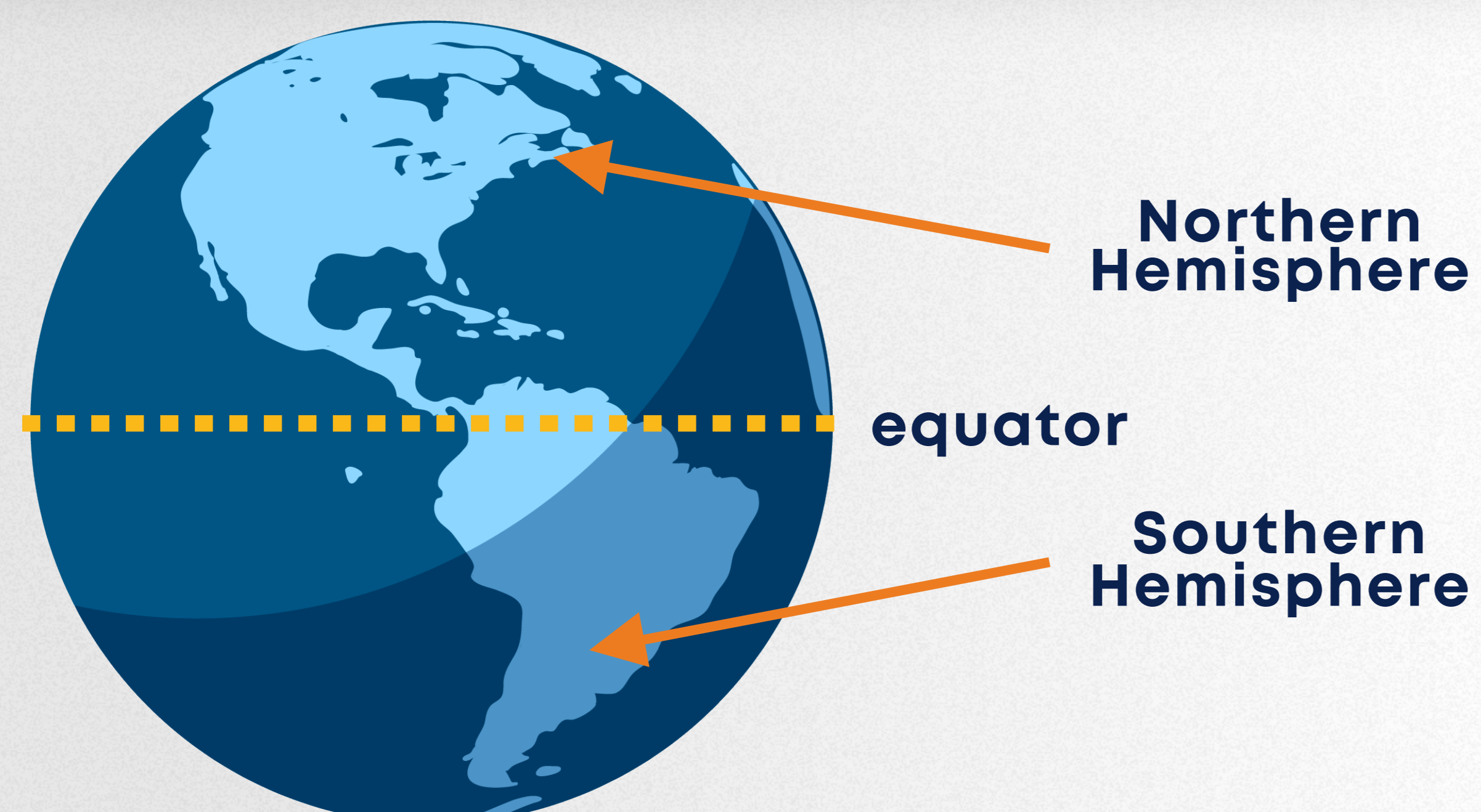
equator

an imaginary line around the Earth that **divides the Northern Hemisphere from the Southern Hemisphere**

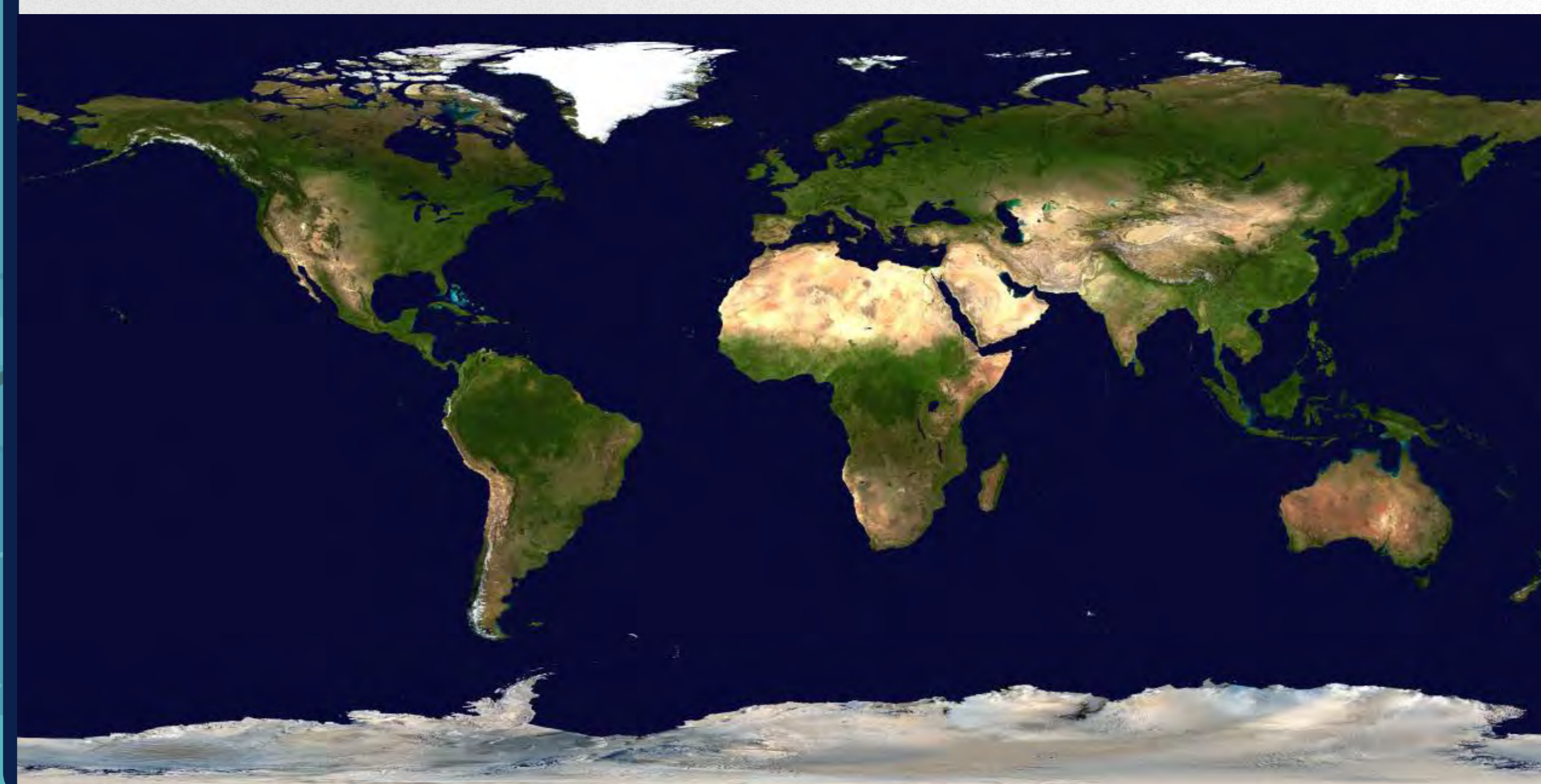
a compass shows which direction you are facing:  
a compass can help you navigate



## the world



maps are 2-D, they can show a small or large area



globes are 3D models of the Earth

